

TRAFFIC CRASH REPORT

OH-1 Rev. 11/99



08-004688

CRASH SEVERITY
1 FATAL 3 PDO
2 INJURY 4 UNKNOWN

PRIVATE PROPERTY
HIT/SKIP
1 NOT HIT/SKIP
2 SOLVED
3 UNSOLVED

PHOTOS TAKEN
OH-2 OH-3 OH-10 OTHER

01826

REPORTING AGENCY *
LAKWOOD P.D

01

98 = ANIMAL
99 = UNKNOWN

06072008

DAY OF WEEK

SAT

NAME (OF CITY, VILLAGE OR TOWNSHIP) *

LAKWOOD

18

LATITUDE

LONGITUDE

CRASH OCCURRED ON		TYPE LOCATION POINT USED		LOCAL INFORMATION	
PREFIX	CRASH LOCATION	TYPE LOC	1 NAMED STREET 3 NUMBERED ROUTE	400	
	HILLIARD BLVD	1	2 NUMBERED STREET		

AT / REFERENCE			REFERENCE POINT USED			LOCAL INFORMATION		
DIST REFERENCE	DR	PREFX	REFERENCE	REF POINT	01 STATE LINE	04 HOUSE NUMBER	08 PLACE NAME W/O REFERENCE	
AT			17400 HILLIARD BLVD	04	02 INTERSECTION 2 STREETS	05 TOWNSHIP BOUNDARY	09 DRIVEWAY	
					03 COUNTY LINE	06 MILE POST	10 STREET OR ROUTE W/O REFERENCE	
						07 CORPORATION LIMIT		

NAME (LAST, FIRST, MIDDLE)

0101 BOHN LYNN

ADDRESS (STREET, CITY, STATE, ZIP CODE)

1062 HILLIARD AVE LAKWOOD OHIO 44107
1062 WAKELAND

HOME PHONE #

WORK PHONE #

DL STATE	DL #	LP STATE	LP #	INJURED TAKEN BY	1 NONE 4 OTHER	TRANSPORTED BY	INJURED TAKEN TO
OH	RJ 790597	OH	ECW 1189	2	2 EMS 5 UNKNOWN	LAKWOOD FIRE	LAKWOOD HOSPITAL
				3 POLICE			

OWNER NAME (IF SAME, WRITE "SAME")

SAME

ADDRESS (STREET, CITY, STATE, ZIP CODE)

YEAR	MAKE	MODEL	COLOR	INSURANCE COMPANY	TOWING SERVICE	OWNER PHONE #
1987	CHEVY	ASTRO	GREY		KUFNER'S	

OFFENSE CHARGED	OFFENSE DESCRIPTION
	FTP 6-9-08

NAME (LAST, FIRST, MIDDLE)

ADDRESS (STREET, CITY, STATE, ZIP CODE)

HOME PHONE #

WORK PHONE #

DL STATE	DL #	LP STATE	LP #	INJURED TAKEN BY	1 NONE 4 OTHER	TRANSPORTED BY	INJURED TAKEN TO
					2 EMS 5 UNKNOWN		
				3 POLICE			

OWNER NAME (IF SAME, WRITE "SAME")

ADDRESS (STREET, CITY, STATE, ZIP CODE)

YEAR	MAKE	MODEL	COLOR	INSURANCE COMPANY	TOWING SERVICE	OWNER PHONE #

OFFENSE CHARGED	OFFENSE DESCRIPTION

NAME (LAST, FIRST, MIDDLE)

HOME PHONE #

ADDRESS (STREET, CITY, STATE, ZIP CODE)

INJURED TAKEN BY
1 NONE 4 OTHER
2 EMS 5 UNKNOWN
3 POLICE

TRANSPORTED BY

INJURED TAKEN TO

NAME (LAST, FIRST, MIDDLE)

HOME PHONE #

ADDRESS (STREET, CITY, STATE, ZIP CODE)

INJURED TAKEN BY
1 NONE 4 OTHER
2 EMS 5 UNKNOWN
3 POLICE

TRANSPORTED BY

INJURED TAKEN TO

- SEATING POSITION
- 01 FRONT - LEFT (MC DRIVER)
 - 02 FRONT - MIDDLE
 - 03 FRONT - RIGHT
 - 04 SECOND - LEFT (MC PASS)
 - 05 SECOND - MIDDLE
 - 06 SECOND - RIGHT
 - 07 THIRD - LEFT (MC PASSENGER/SIDE CAR)
 - 08 THIRD - MIDDLE
 - 09 THIRD - RIGHT
 - 10 SLEEPER SECTION OF CAB
 - 11 ENCLOSED CARGO AREA
 - 12 UNENCLOSED CARGO AREA
 - 13 TRAILING UNIT
 - 14 EXTERIOR
 - 15 OTHER
 - 16 NON-MOTORIST
 - 17 UNKNOWN

- SAFETY EQUIPMENT
- MOTORIST**
- 01 NONE USED
 - 02 SHOULDER BELT ONLY
 - 03 LAP BELT ONLY
 - 04 SHOULDER/LAP BELT
 - 05 CHILD SAFETY SEAT
 - 06 MC HELMET USED
 - 07 USE UNKNOWN
- NON-MOTORIST**
- 08 NONE USED
 - 09 HELMET USED
 - 10 PROTECTIVE PADS
 - 11 REFLECTIVE CLOTHING
 - 12 LIGHTING
 - 13 OTHER
 - 14 UNKNOWN

- AIR BAG
- 1 NOT-DEPLOYED
 - 2 DEPLOYED-FRONT
 - 3 DEPLOYED-SIDE
 - 4 DEPLOYED BOTH FRONT/SIDE
 - 5 NOT APPLICABLE
 - 6 UNKNOWN

- AIR BAG SWITCH
- 1 NOT PRESENT
 - 2 IN ON POSITION
 - 3 IN OFF POSITION
 - 4 UNKNOWN

- EJECTION
- 1 NOT EJECTED
 - 2 TOTALLY EJECTED
 - 3 PARTIALLY EJECTED
 - 4 NOT APPLICABLE
 - 5 UNKNOWN

- TRAPPED
- 1 NOT TRAPPED
 - 2 EXTRICATED BY MECHANICAL MEANS
 - 3 FREED BY NON-MECHANICAL MEANS
 - 4 UNKNOWN

- INJURIES
- 1 NO INJURY
 - 2 POSSIBLE
 - 3 NON-INCAPACITATING
 - 4 INCAPACITATING
 - 5 FATAL INJURY
 - 6 UNKNOWN

BLANK FOR WITNESS

HSY7001

1508-007688

CRIS ENTERED

JNI NUMBERS

DAMAGE AREA

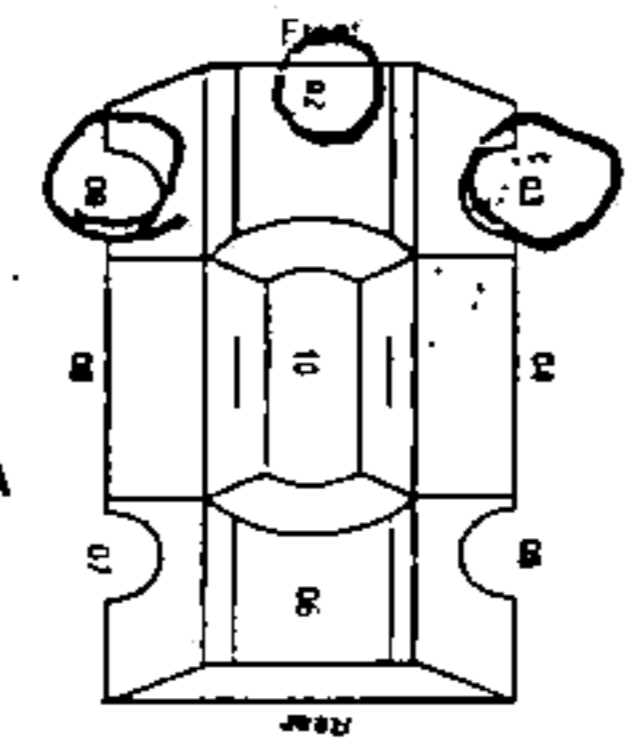
PRE-CRASH ACTIONS

SEQUENCE OF EVENTS

POSTED SPEED

DRUG TEST STATUS

01



01

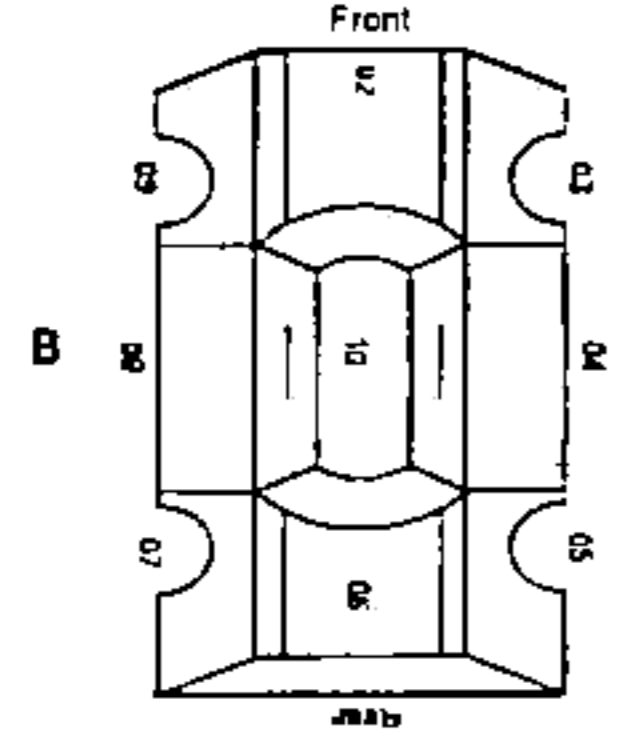
08
36

35

1

NON-MOTORIST LOCATION

- 01 MARKED CROSSWALK AT INTERSECTION
02 INTERSECTION/ NO CROSSWALK
03 NON-INTERSECTION CROSSWALK
04 DRIVEWAY ACCESS CROSSWALK
05 IN ROADWAY
06 NOT IN ROADWAY
07 MEDIAN (BUT NOT SHOULDER)
08 ISLAND
09 SHOULDER
10 SIDEWALK
11 WITHIN 10 FEET OF ROADWAY (NOT SHOULDER, MEDIAN, SIDEWALK, ISLAND)
12 BEYOND 10 FEET OF ROADWAY (WITHIN TRAFFICWAY)
13 OUTSIDE TRAFFICWAY
14 SHARED USE PATHS OR TRAILS
15 UNKNOWN



MOST DAMAGED AREA

02

TYPE OF UNIT

05

- MOTORIST
01 SUB-COMPACT
02 COMPACT
03 MID SIZE
04 FULL SIZE
05 MINIVAN
06 SPORT UTILITY VEHICLE
07 PICKUP
08 PANEL/VAN
09 SINGLE UNIT TRUCK; 2 AXLES, 6 TIRES
10 SINGLE UNIT TRUCK; 3+ AXLES
11 TRUCK/TRAILER
12 TRUCK TRACTOR (BOBTAIL)
13 TRACTOR/SEMI-TRAILER
14 TRACTOR/DOUBLE SHORT
15 TRACTOR/DOUBLE LONG
16 FIFTH WHEEL OR CONVERTER DOLLY
17 TRACTOR/TRIPLES
18 MOTORCYCLE
19 MOTORIZED BICYCLE
20 SCHOOL BUS
21 CHURCH BUS
22 PUBLIC BUS
23 OTHER BUS
24 POLICE VEHICLE
25 FIRE TRUCK
26 AMBULANCE/RESCUE
27 TAXI
28 MOTOR HOME
29 TRAIN
30 FARM VEHICLE
31 FARM EQUIPMENT
32 SNOWMOBILE
33 CONSTRUCTION EQUIPMENT
34 ALL OTHERS
NON-MOTORIST
35 ANIMAL W/RIDER
36 ANIMAL W/BUGGY
37 BICYCLE
38 PEDESTRIAN
39 PEDALCYCLIST
40 SKATER
41 OTHER-NON MOTORIST
42 UNKNOWN

- 01 NONE
02 CENTER FRONT
03 RIGHT FRONT
04 RIGHT SIDE
05 RIGHT REAR
06 REAR CENTER
07 LEFT REAR
08 LEFT SIDE
09 LEFT FRONT
10 TOP AND WINDOWS
11 UNDERCARRIAGE
12 LOAD/TRAILER
13 TOTAL (ALL AREAS)
14 OTHER
15 UNKNOWN

POINT OF IMPACT

02

- 01 NONE
02 CENTER FRONT
03 RIGHT FRONT
04 RIGHT SIDE
05 RIGHT REAR
06 REAR CENTER
07 LEFT REAR
08 LEFT SIDE
09 LEFT FRONT
10 TOP AND WINDOWS
11 UNDERCARRIAGE
12 LOAD/TRAILER
13 TOTAL (ALL AREAS)
14 OTHER
15 UNKNOWN

ACTION

3

- 1 NON-CONTACT
2 NON-COLLISION
3 STRIKING
4 STRUCK
5 BOTH STRIKING AND STRUCK
6 UNKNOWN

- MOTORIST
01 MOVEMENTS ESSENTIALLY STRAIGHT AHEAD
02 BACKING
03 CHANGING LANES
04 OVERTAKING/PASSING
05 TURNING RIGHT
06 TURNING LEFT
07 MAKING U-TURN
08 ENTERING TRAFFIC LANE
09 LEAVING TRAFFIC LANE
10 PARKED
11 SLOWING/STOPPED IN TRAFFIC
12 DRIVERLESS
13 OTHER
14 UNKNOWN
NON-MOTORIST
15 ENTERING/CROSSING IN SPECIFIED LOCATION
16 WALKING, RUNNING, JOGGING, PLAYING, CYCLING
17 WORKING
18 PUSHING VEHICLE
19 APPROACHING/LEAVING VEHICLE
20 PLAYING/WORKING ON VEHICLE
21 STANDING
22 OTHER
23 UNKNOWN

CONTRIBUTING CIRCUMSTANCES

09

- MOTORIST
01 NONE
02 FAILURE TO YIELD
03 RAN RED LIGHT, OR STOP SIGN
04 EXCEEDED SPEED LIMIT
05 UNSAFE SPEED
06 IMPROPER TURN
07 LEFT OF CENTER
08 FOLLOWED TOO CLOSELY/ACDA
09 IMPROPER LANE CHANGE/ DROVE OFF ROAD/ IMPROPER PASSING
10 IMPROPER BACKING
11 IMPROPER START FROM PARKED POSITION
12 STOPPED OR PARKED ILLEGALLY
13 OPERATING VEHICLE IN ERRATIC, RECKLESS, CARELESS, NEGLIGENT OR AGGRESSIVE MANNER
14 SWERVING TO AVOID (DUE TO WIND, SLIPPERY SURFACE, VEHICLE, OBJECT, NON-MOTORIST IN ROADWAY, ETC)
15 FAILURE TO CONTROL
16 VISION OBSTRUCTION
17 DRIVER INATTENTION
18 FATIGUE/ASLEEP
19 OPERATING DEFECTIVE EQUIPMENT
20 LOAD SHIFTING/FALLING/SPILLING
21 OTHER IMPROPER ACTION
22 UNKNOWN
NON-MOTORIST
23 NONE
24 IMPROPER CROSSING
25 DARTING
26 LYING AND/OR ILLEGALLY IN ROADWAY
27 FAILURE TO YIELD RIGHT OF WAY
28 NOT VISIBLE (DARK CLOTHING)
29 INATTENTIVE
30 FAILURE TO OBEY TRAFFIC SIGNS, SIGNALS, OR OFFICER
31 WRONG SIDE OF THE ROAD
32 OTHER
33 UNKNOWN

VEHICLE DEFECT CODE ONLY IF '19' SELECTED ABOVE

- 01 TURN SIGNALS
02 HEAD LAMPS
03 TAIL LAMPS
04 BRAKES
05 STEERING
06 TIRE BLOWOUT
07 WORN OR SLICK TIRES
08 TRAILER EQUIPMENT DEFECTIVE
09 MOTOR TROUBLE
10 DISABLED FROM PRIOR CRASH
11 OTHER DEFECTS

NON-COLLISION

- 01 OVERTURN/ROLLOVER
02 FIRE/EXPLOSION
03 IMMERSION
04 JACKKNIFE
05 CARGO/EQUIPMENT LOSS/SHIFT
06 EQUIPMENT FAILURE
07 SEPARATION OF UNITS
08 RAN OFF ROAD RIGHT
09 RAN OFF ROAD LEFT
10 CROSS MEDIAN/CENTERLINE
11 DOWNHILL RUNAWAY
12 OTHER NON-COLLISION
13 UNKNOWN NON-COLLISION

COLLISION W/PERSON, VEHICLE OR OBJECT NOT FIXED

- 14 PEDESTRIAN
15 PEDALCYCLE
16 RAILWAY VEHICLE
17 ANIMAL - FARM
18 ANIMAL - DEER
19 ANIMAL - OTHER
20 MOTOR VEHICLE IN TRANSPORT
21 PARKED MOTOR VEHICLE
22 WORK ZONE MAINTENANCE EQUIPMENT
23 OTHER MOVABLE OBJECT
24 UNKNOWN MOVABLE OBJECT

COLLISION WITH FIXED OBJECT

- 25 IMPACT ATTENUATOR/CRASH CUSHION
26 BRIDGE OVERHEAD STRUCTURE
27 BRIDGE PIER OR ABUTMENT
28 BRIDGE PARAPET
29 BRIDGE RAIL
30 GUARDRAIL FACE
31 GUARDRAIL END
32 MEDIAN BARRIER
33 HIGHWAY TRAFFIC SIGN POST
34 OVERHEAD SIGN POST
35 LIGHT/LUMINARIES SUPPORT
36 UTILITY POLE
37 OTHER POST, POLE OR SUPPORT
38 CULVERT
39 CURB
40 DITCH
41 EMBANKMENT
42 FENCE
43 MAILBOX
44 TREE
45 OTHER FIXED OBJECT
46 WORK ZONE MAINTENANCE EQUIPMENT
47 UNKNOWN FIXED OBJECT
48 OTHER
49 UNKNOWN

FIRST HARMFUL EVENT

1

OF THE SEQUENCE OF EVENTS - WHICH ONE IS THE FIRST HARMFUL EVENT (1-4)

MOST HARMFUL EVENT

2

OF THE SEQUENCE OF EVENTS - WHICH ONE IS THE MOST HARMFUL EVENT (1-4)

SPEED DETECTED

- 1 STATED
2 ESTIMATED SPEED

SPEED

TRAFFIC CONTROL

04

- 01 NO CONTROLS
02 STOP SIGN
03 YIELD SIGN
04 TRAFFIC SIGNAL
05 TRAFFIC FLASHERS
06 SCHOOL ZONE
07 RAILROAD CROSSBUCKS
08 RAILROAD FLASHERS
09 RAILROAD GATES
10 CONSTRUCTION BARRICADE
11 POLICE OFFICER
12 PAVEMENT MARKINGS
13 CROSSWALK LINES
14 WALK/DON'T WALK SIGNAL
15 TRAFFIC CONTROL DEVICE INOPERATIVE, MISSING, OBSCURED
16 OTHER

DIRECTION

43

- 1 NORTH
2 SOUTH
3 EAST
4 WEST
5 NORTHEAST
6 NORTHWEST
7 SOUTHEAST
8 SOUTHWEST
9 UNKNOWN

CONDITION

8

- 1 APPARENTLY NORMAL
2 PHYSICAL IMPAIRMENT
3 EMOTIONAL
4 ILLNESS
5 FELL ASLEEP, FAINTED, FATIGUED, ETC
6 UNDER THE INFLUENCE OF MEDICATIONS/DRUGS/ALCOHOL
7 OTHER
8 UNKNOWN

ALCOHOL/DRUG SUSPECTED

1

- 1 NONE
2 YES - ALCOHOL SUSPECTED
3 YES - HBD NOT IMPAIRED
4 YES - DRUGS SUSPECTED
5 YES - ALCOHOL / DRUGS SUSPECTED
6 UNKNOWN

ALCOHOL TEST STATUS

1

- 1 NONE
2 TEST REFUSED
3 TEST GIVEN, CONTAMINATED SAMPLE/UNUSABLE
4 TEST GIVEN, RESULTS KNOWN
5 TEST GIVEN, RESULTS UNKNOWN
6 UNKNOWN

ALCOHOL TEST TYPE

1

- 1 NONE
2 BLOOD
3 URINE
4 BREATH
5 OTHER

ALCOHOL TEST RESULT

1

- 01 DRY
02 WET
03 SNOW
04 ICE
05 SAND, MUD, DIRT, OIL, GRAVEL
06 WATER (STANDING, MOVING)
07 SLUSH
08 "DEBRIS"
09 "RUT, HOLES, BUMPS, UNEVEN PAVEMENT"
10 OTHER
11 UNKNOWN

- 1 NONE
2 TEST REFUSED
3 TEST GIVEN, CONTAMINATED SAMPLE/UNUSABLE
4 TEST GIVEN, RESULTS KNOWN
5 TEST GIVEN, RESULTS UNKNOWN
6 UNKNOWN

DRUG TEST TYPE

- 1 NONE
2 BLOOD
3 URINE
4 OTHER

DRUG TEST 1&2 RESULT

- 1 NONE
2 MARIJUANA
3 COCAINE
4 OPIATES
5 AMPHETAMINES
6 PCP
7 OTHER
8 UNKNOWN AT TIME OF REPORTING

TYPE OF INTERSECTION

01

- 01 NOT AN INTERSECTION
02 FOUR-WAY INTERSECTION
03 T-INTERSECTION
04 Y-INTERSECTION
05 TRAFFIC CIRCLE/ROUNDBOBT
06 FIVE-POINT, OR MORE
07 ON RAMP
08 OFF RAMP
09 CROSSOVER
10 DRIVEWAY/ACCESS
11 RAILWAY GRADE CROSSING
12 SHARED-USE PATHS OR TRAILS
13 UNKNOWN

OCCURRENCE

4

- 1 ON ROADWAY
2 ON SHOULDER
3 IN MEDIAN
4 ON ROADSIDE
5 ON GORE
6 OUTSIDE TRAFFICWAY
7 UNKNOWN

ROAD CONTOUR

3

- 1 STRAIGHT LEVEL
2 STRAIGHT GRADE
3 CURVE LEVEL
4 CURVE GRADE

ROAD CONDITIONS

01

- 1 NO
2 YES
3 UNKNOWN

DAMAGE SCALE

5

- 1 NONE
2 NON-FUNCTIONAL DAMAGE
3 FUNCTIONAL DAMAGE
4 DISABLING DAMAGE
5 SEVERE
6 UNKNOWN

STRIKING VEHICLE: OVERRIDE/ UNDERRIDE

1

- 1 NO UNDERRIDE OR OVERRIDE
2 UNDERRIDE, COMPARTMENT INTRUSION
3 UNDERRIDE, NO COMPARTMENT INTRUSION
4 UNDERRIDE, COMPARTMENT INTRUSION UNKNOWN
5 OVERRIDE, MOTOR VEHICLE IN TRANSPORT
6 OVERRIDE, OTHER VEHICLE
7 UNKNOWN

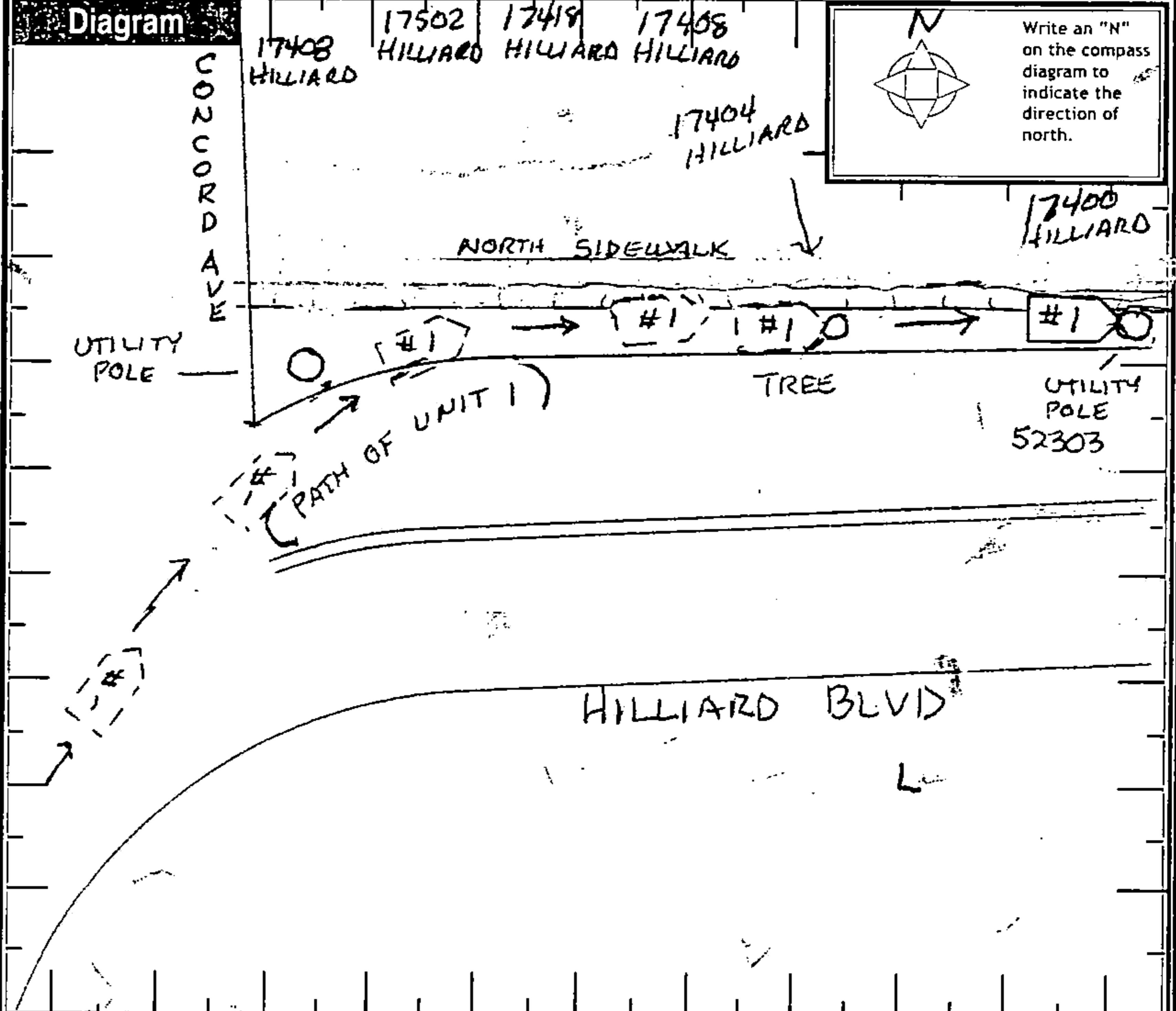
08-004688

Narrative

UNIT 1 E/R ON HILLIARD BLVD DRIVES LEFT OF CENTER & OFF ROADWAY AT CONCORD AVE. UNIT 1 DRIVES OVER FIVE YARDS (TREE LAWNS) HITTING A SMALL TREE AT 17404 HILLIARD BLVD, AND THEN STRIKES WITH FRONT END ~~OF~~ ^{INTO} UTILITY POLE # 52303, LOCATED ON TREE LAWN OF 17400 HILLIARD BLVD. DRIVER OF UNIT 1 DIES AT LAKEWOOD HOSPITAL

TREE IS OWNED BY CITY OF LAKEWOOD 12650 DETROIT AVE LAKEWOOD OHIO 44107
 POLE IS OWNED BY THE ILLUMINATING CO (CLEVE) 696 EUCLID AVE CLEVELAND OH 44114 PH. 440 546-8891

MANNER OF COLLISION OR IMPACT	SCHOOL BUS RELATED
1 NOT COLLISION BETWEEN TWO VEHICLES IN TRANSPORT	1 NO
2 REAR-END	2 YES, DIRECTLY INVOLVED
3 HEAD-ON	3 YES, INDIRECTLY INVOLVED
4 REAR-TO-REAR	4 UNKNOWN
5 BACKING	WORK ZONE RELATED
6 ANGLE	1 NO
7 SIDESWIPE, SAME DIRECTION	2 YES
8 SIDESWIPE, OPPOSITE DIRECTION	3 UNKNOWN
9 UNKNOWN	TYPE OF WORK ZONE
WEATHER	1 LANE CLOSURE
02	2 LANE SHIFT/CROSSOVER
01 CLEAR	3 WORK ON SHOULDER OR MEDIAN
02 CLOUDY	4 INTERMITTENT/ MOVING WORK
03 FOG, SMOG, SMOKE	5 OTHER
04 RAIN	LOCATION OF CRASH IN WORK ZONE
05 SLEET, HAIL (FREEZING RAIN DRIZZLE)	1 BEFORE FIRST WORK ZONE WARNING SIGN
06 SNOW	2 ADVANCE WARNING AREA
07 SEVERE CROSSWINDS	3 TRANSITION AREA
08 BLOWING SAND, SOIL, DIRT, SNOW	4 ACTIVITY AREA
09 OTHER	WORKERS PRESENT
10 UNKNOWN	1 NO
LIGHT CONDITIONS	2 YES
1 DAYLIGHT	3 UNKNOWN
2 DAWN	
3 DUSK	
4 DARK - LIGHTED ROADWAY	
5 DARK - NOT LIGHTED	
6 DARK - UNKNOWN LIGHTING	
7 GLARE	
8 OTHER	
9 UNKNOWN	



Truck/Bus

THE CRASH INVOLVED ONE OR MORE OF THE FOLLOWING:
 A TRUCK (MOTOR VEHICLE) WITH A GVWR MORE THAN 10,000 POUNDS; OR
 A TRUCK (MOTOR VEHICLE) WITH A HAZARDOUS MATERIALS PLACARD; OR
 A BUS DESIGNED FOR AT LEAST 8 PERSONS, INCLUDING DRIVER.

A N D THE CRASH RESULTED IN ONE OR MORE OF THE FOLLOWING:
 A FATALITY; OR
 AN INJURY REQUIRING TRANSPORTATION FOR IMMEDIATE MEDICAL TREATMENT; OR
 AT LEAST ONE VEHICLE WAS TOWED DUE TO DISABLING DAMAGE OR REQUIRED INTERVENING ASSISTANCE BEFORE PROCEEDING UNDER ITS OWN POWER.

COMPANY (FROM SHIPPING PAPERS) _____ COMPANY PHONE _____
 ADDRESS (STREET, CITY, ST, ZIP CODE) _____

US DOT	ICC MC	PUCO	TRAILER LP ST.	TRAILER LP YEAR	TRAILER LP #

CARGO BODY TYPE	Weight (GVWR)	CDL Class	Hazardous Materials Placard	Hazardous Materials Released
01 NOT APPLICABLE	1 LESS/EQUAL 10,000	1 CLASS A	1 NO	1 NO
02 BUS (9-15 INCLUDING DRIVER)	2 10,001 - 26,000	2 CLASS B	2 YES	2 YES
03 VAN/ENCLOSED BOX	3 MORE THAN 26,000	3 CLASS C	3 UNKNOWN	3 NOT APPLICABLE
04 GRAIN/CHIPS/GRAVEL		4 CLASS M		4 UNKNOWN
05 POLE		5 CLASS D		
06 CARGO TANK				
07 FLATBED				
08 DUMP				
09 CONCRETE MIXER				
10 AUTO TRANSPORTER				
11 GARBAGE/REFUSE				
12 OTHER				
13 UNKNOWN				

Police Action

DISPATCH: 060720081205
 ARRIVED: 1206
 CLEARED: 1209
 OTHER: 1506 981

OFFICER'S NAME: INV. WALLING
 CHECKED BY: [Signature]
 DATE REPORT FILED: [] [] [] [] [] [] [] [] [] []

REPORT TAKEN BY: 1 POLICE AGENCY
 REPORT TAKEN AT: 1 SCENE
 2 STATION
 3 OTHER

08-004688